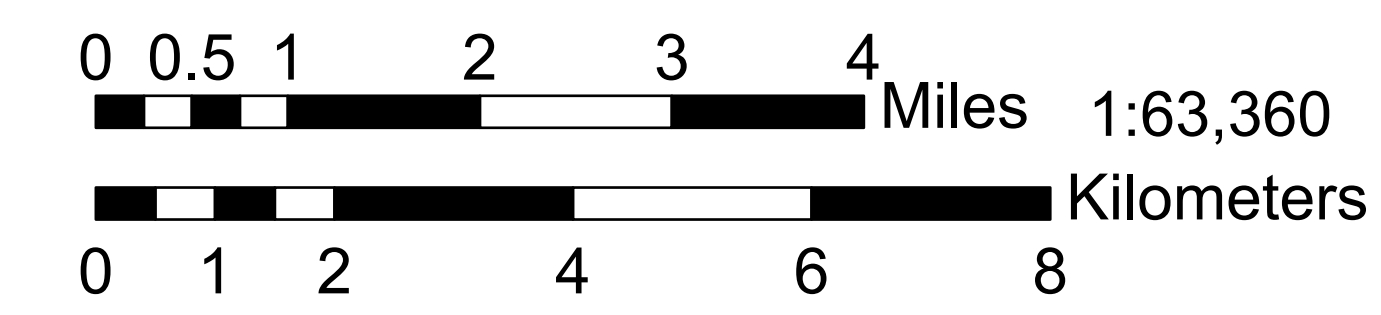
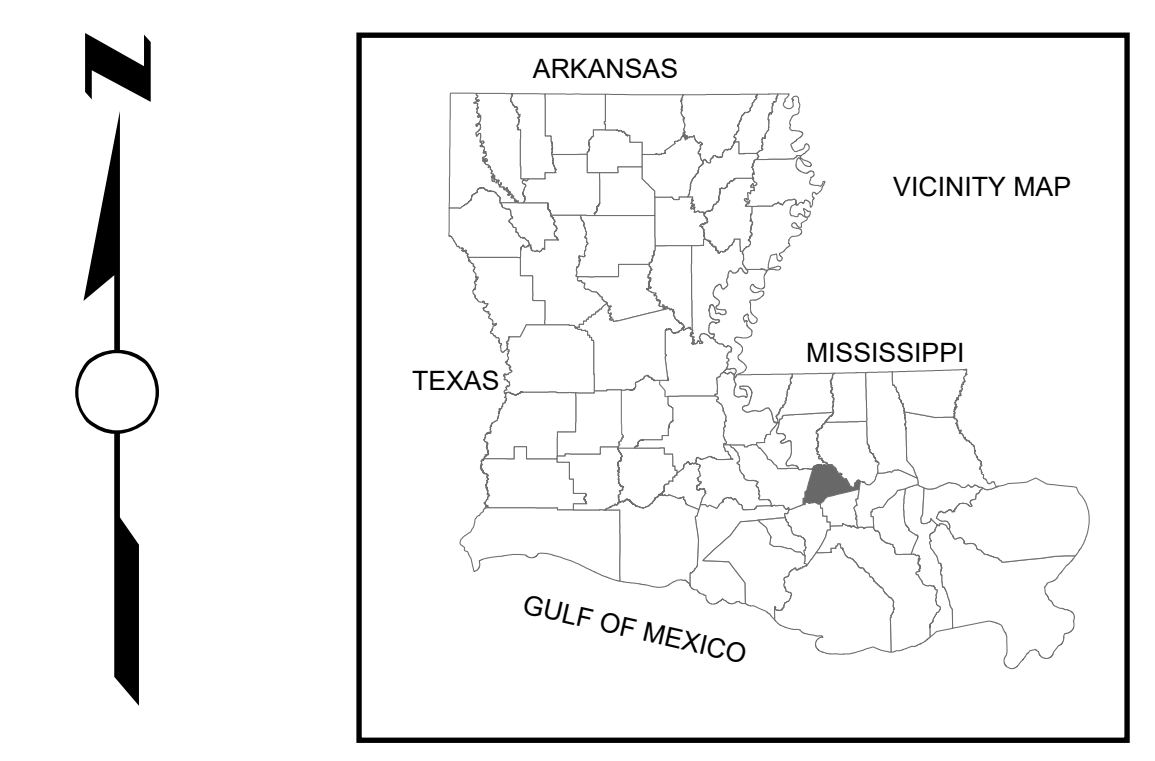
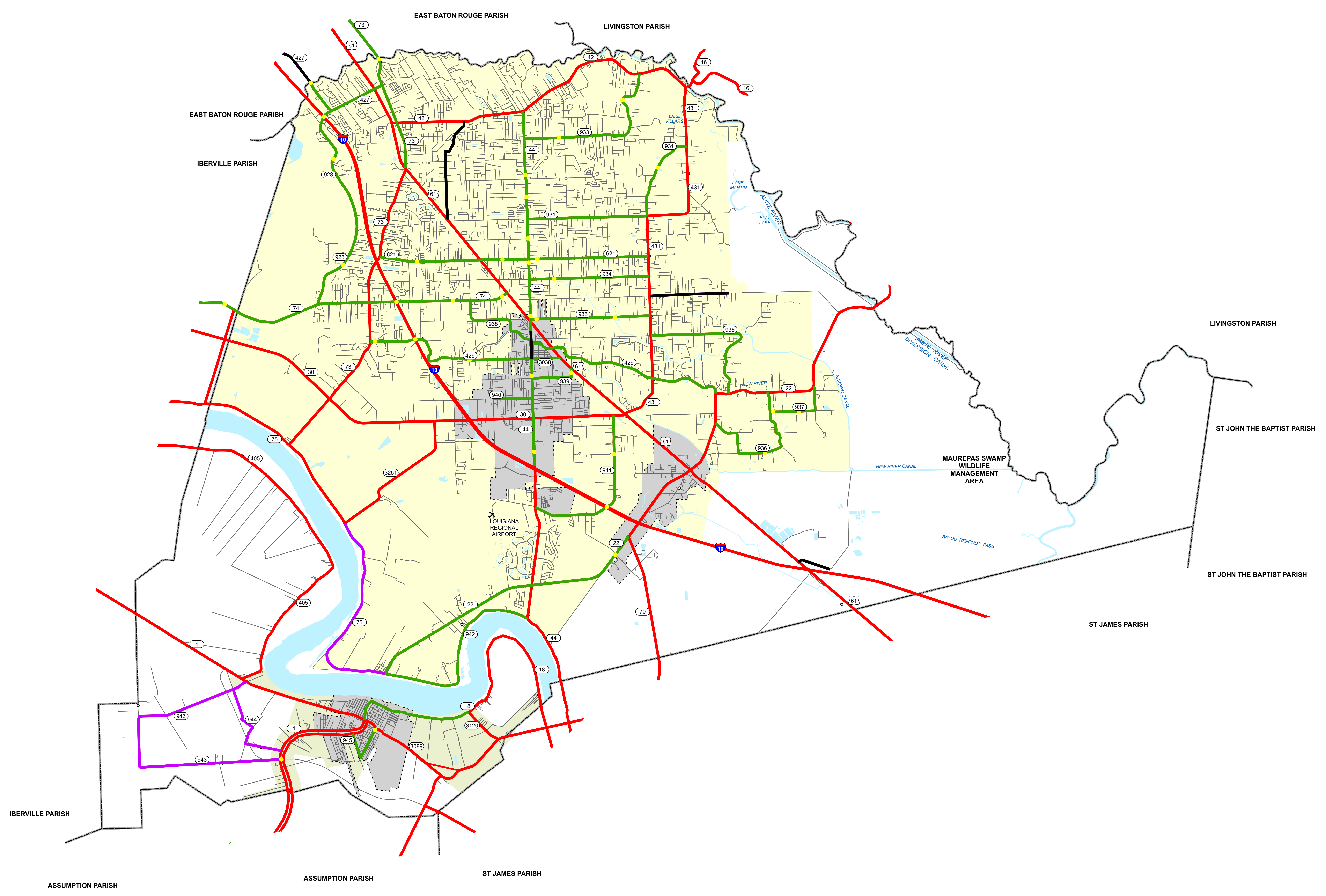


- Existing State Highway System to Remain
- State Highways Proposed for Transfer to Local Government Roadway System
- State Highways Transferred to Local Government Roadway System
- State Highways to be Transferred Under Existing Agreements with Local Government
- - - Local Roads with Existing Agreements for Transfer to State Highway System
- - - Proposed State Highway Construction with Existing Agreements
- - - Local Roads Proposed for Transfer to State Highway System
- - - Proposed State Highway Construction
- Local Government Roadway System
- State System Ferries
- Bridges Proposed for Transfer
- Moveable Bridges Proposed for Transfer
- Waterbodies
- City Limits
- Urbanized areas
- Urban Areas



**RIGHT - SIZE THE
STATE HIGHWAY SYSTEM
ASCENSION PARISH
LOUISIANA**

MAP UPDATED MARCH 2024
POPULATION FROM 2020 CENSUS
PREPARED BY THE
DEPARTMENT OF TRANSPORTATION AND DEVELOPMENT
OFFICE OF PLANNING

IN COOPERATION WITH THE
U.S. DEPARTMENT OF TRANSPORTATION
FEDERAL HIGHWAY ADMINISTRATION

**INFORMATION PORTRAYED ON THIS
MAP REFLECTS THE STATE HIGHWAY
SYSTEM AS OF MARCH 20, 2024**

THIS MAP HAS BEEN PREPARED BY THE LOUISIANA DEPARTMENT OF TRANSPORTATION AND DEVELOPMENT, OFFICE OF PLANNING, IN COOPERATION WITH THE U.S. DEPARTMENT OF TRANSPORTATION, FEDERAL HIGHWAY ADMINISTRATION.

PRINTED COPIES OF THIS MAP ARE AVAILABLE FOR PURCHASE AT A VARIETY OF MAP SERVICES. PLEASE SEE THE FOLLOWING CONTACT INFORMATION:

DEPARTMENT OF TRANSPORTATION AND DEVELOPMENT
SECTION 26: ENGINEERING SUPPORT SERVICES
P.O. BOX 9343
BATON ROUGE, LA 70804-9343
504.767.1114 or 504.767.1155

DATA ON THIS MAP IS PREPARED BY GIS PROFESSIONALS INTENDED FOR INTERNAL PLANNING USE ONLY. ALTHOUGH THIS DATA IS NOT SURVEY GRADE, IT HAS BEEN SUBJECT TO MANY INSURANCE TESTS. ALL WITH EXCELLENT RESULTS. NO WARRANTY IS EXPRESSED OR IMPLIED AS TO THE ACCURACY OF THE DATA. NOR SHALL THE FACT OF DISTRIBUTION CONSTITUTE ANY SUCH WARRANTY. DOTS ASSUMES NO LIABILITY IN ANY CONNECTION THERE WITH. AND ASSUMES NO RESPONSIBILITY TO CORRECT OR UPDATE MODIFICATIONS OR CORRECTIONS THAT MAY BE MADE.

PROJECT NO. 1463, 1474, 2004, 2004
Batoune, Missouri
Faint, James, 2010/03/20/2020
Date: 10/10/2020
Scale: 1:63,360
Latitude: 30.000000
Longitude: 90.000000
HORIZONTAL DATUM: NORTH AMERICAN DATUM OF 1983